

## Tell us whether you accept cookies

We use [cookies to collect information \(/cookies\)](#) about how you use this site. We use this information to make the website work as well as possible.

[Accept all cookies](#)

[Set cookie preferences](#)



## Coronavirus (COVID-19) cases in the UK

[Data dashboard \(/\)](#) [About the data \(/about\)](#)

# Coronavirus (COVID-19) in the UK

Last updated on Saturday 9 May 2020 at 4:06pm

### Total number of lab-confirmed UK cases

**215,260**

Includes tests carried out by commercial partners which are not included in the 4 National totals

### Daily number of lab-confirmed UK cases

**3,896**

Number of additional cases on Saturday 9 May 2020

### Total number of COVID-19 associated UK deaths

**31,587**

Deaths of people who have had a positive test result confirmed by a Public Health or NHS laboratory

### Daily number of COVID-19 associated UK deaths

**346**

Number of additional deaths on Saturday 9 May 2020

COVID-19 associated deaths

### Total number by nation

**England**  
**28,250**

**Northern Ireland**  
**427**

**Scotland**  
**1,811**

**Wales**  
**1,099**

— [Nations](#)

— [Rate](#)

↑ [Back to top](#)

— [Total cases](#)

— [LTLA](#)



Leaflet | © OpenStreetMap contributors

Region	Total
East Midlands (/#category=regions&map=case&area=e12000004)	
East of England (/#category=regions&map=case&area=e12000006)	
London (/#category=regions&map=case&area=e12000007)	
North East (/#category=regions&map=case&area=e12000001)	
North West (/#category=regions&map=case&area=e12000002)	
South East (/#category=regions&map=case&area=e12000008)	
South West	
West Midlands (/#category=regions&map=case&area=e12000005)	
Yorkshire and The Humber (/#category=regions&map=case&area=e12000003)	



View data as:

- Chart
- Table

Download the latest **cases** data as [CSV](#)  
 ([https://coronavirus.data.gov.uk/downloads/csv/coronavirus-cases\\_latest.csv](https://coronavirus.data.gov.uk/downloads/csv/coronavirus-cases_latest.csv)) or [JSON](#)  
 ([https://coronavirus.data.gov.uk/downloads/json/coronavirus-cases\\_latest.json](https://coronavirus.data.gov.uk/downloads/json/coronavirus-cases_latest.json))

Download the latest **deaths** data as [CSV](#)  
 ([https://coronavirus.data.gov.uk/downloads/csv/coronavirus-deaths\\_latest.csv](https://coronavirus.data.gov.uk/downloads/csv/coronavirus-deaths_latest.csv)) or [JSON](#)  
 ([https://coronavirus.data.gov.uk/downloads/json/coronavirus-deaths\\_latest.json](https://coronavirus.data.gov.uk/downloads/json/coronavirus-deaths_latest.json))

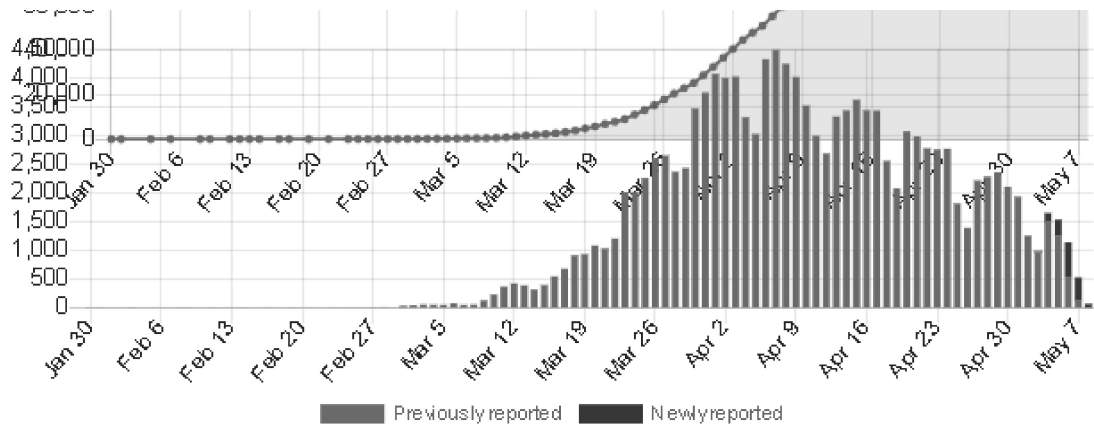
Total number of lab-confirmed cases in England by specimen date



[↑ Back to top](#)

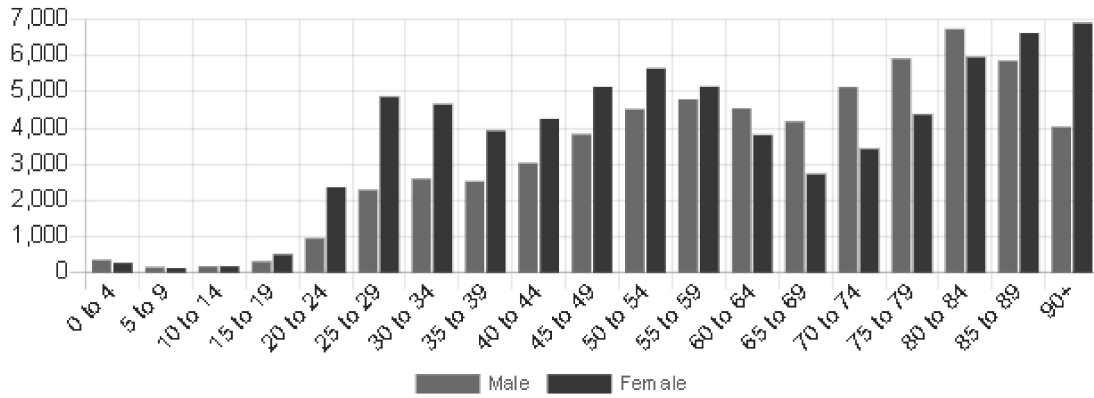
Daily number of lab-confirmed cases in England by specimen date

Coronavirus (COVID-19) cases in the UK

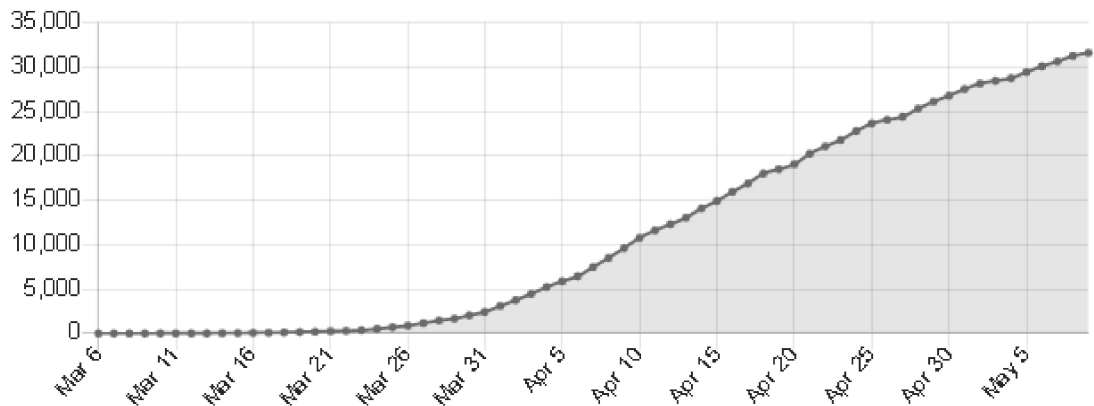


Total confirmed cases showing those previously reported and newly added cases separately. New cases are attributed to the day the specimen was taken.

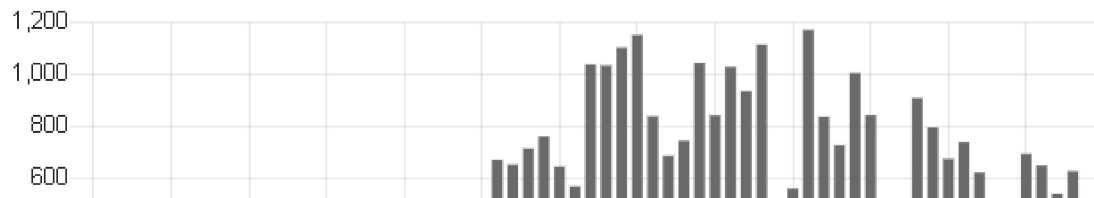
Total number of lab-confirmed cases in England by age and sex



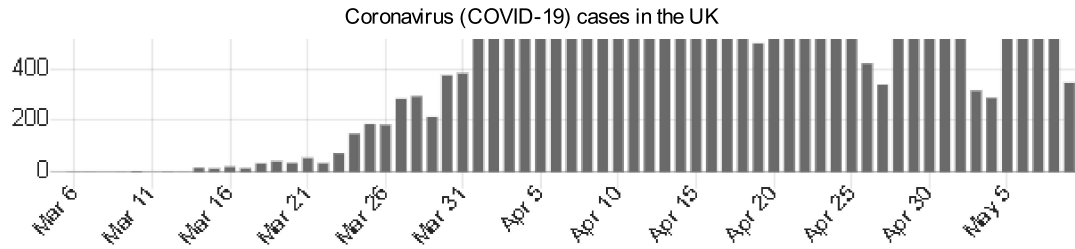
Total number of COVID-19 associated UK deaths by date reported



Daily additional COVID-19 associated UK deaths by date reported



[↑ Back to top](#)



Deaths and lab-confirmed case counts and rates for England and subnational areas are provided by Public Health England. All data for the rest of the UK are provided by the Department of Health and Social Care based on data from the devolved administrations. Maps include Ordnance Survey data © Crown copyright and database right 2020 and Office for National Statistics data © Crown copyright and database right 2020. Daily and total case counts are as of 9 May 2020. Daily and total deaths are as of 8 May 2020. See the [About the data page](#) (link at top of this page) for details. The England total excludes 392 lab-confirmed cases that are not yet in the automated reporting system. These are included in the total number of lab-confirmed UK cases.

[Archive](#) [Accessibility](#) [Cookies](#)

For feedback email [coronavirus-tracker@phe.gov.uk](mailto:coronavirus-tracker@phe.gov.uk)

Developed by [PHE](#) and [NHSX](#)

**OGL**

All content is available under the [Open Government Licence v3.0](#) , except where otherwise stated

© Crown copyright

↑ [Back to top](#)