

NOTICE OF CONFIRMATION OF ORDERS

HIGHWAYS ACT 1980

**NORTH SOMERSET DISTRICT COUNCIL
(PART OF FOOTPATH AX 6/15 BLEADON QUARRY, BRIDGE ROAD, BLEADON)
PUBLIC PATH EXTINGUISHMENT ORDER NO 13 2012**

AND

**NORTH SOMERSET DISTRICT COUNCIL
(PART OF FOOTPATH AX 6/16 ON SOUTH HILL NEAR BLEADON QUARRY,
BRIDGE ROAD, BLEADON)
PUBLIC PATH DIVERSION ORDER NO 14 2012**

On 4 April 2013 North Somerset District Council confirmed the above orders under Section 118 and 119 of the Highways Act 1980.

The effect of the orders as confirmed is to extinguish part of Footpath AX6/15 and divert part of Footpath AX6/16 in the Parish of Bleadon over land known as Bleadon Quarry and South Hill within the District of North Somerset as described below:

Extinguish that part of Public Footpath AX6/15 from point A (Grid Ref ST 34108 56505) running in a generally north north easterly direction for a distance of 250 metres to point B (Grid Ref ST 34209 56724), as shown by a continuous bold line on Order Map No. PPO 156a.

Divert that part of Public Footpath AX6/16 from point C (Grid Ref ST 34203 56590) running in a generally north easterly direction for a distance of approximately 60 metres, to point D (Grid Ref ST 34253 56624) as shown by a bold continuous line on Order Map No. PPO 156b to a new line commencing from point C (Grid Ref ST 34203 56590), running in a generally east north easterly, then north easterly, then northerly direction for a distance of approximately 69 metres around the fence line of the quarry to point D (Grid Ref ST 34253 56624) as shown by a bold broken line on Order Map No. PPO 156b.

The width of the new route between points C and D will be 2 metres.

Copies of the confirmed Orders and Order maps have been placed and may be seen free of charge at the Town Hall Reception, North Somerset Council, Walliscote Grove Road, Weston super Mare BS23 1UJ from 9.00am to 4.30pm Monday to Thursday (4.00pm Friday) or may be viewed on the Council's Web site www.n-somerset.gov.uk/notices . A copy is also available for inspection at Bleadon Post Office, Purn House Farm, Bleadon, Weston super Mare, BS24 0QF during the following opening hours (Monday to Friday 9.00am to 17.30pm and Saturday 9.00am to 12.30pm). A copy of the orders and maps may be purchased from North Somerset Council at a price of £7.00 each.

The order relating to the extinguishment of AX 6/15 came into force on the 4 April 2013 and the order relating to the diversion of AX 6/16 will come into force on 2 May 2013, but if any person aggrieved by the order wants to question its validity, or that of any provision contained in it, on the ground that it is not within the powers of the Highways Act 1980, as amended, or on the ground that any requirement of the Act, as amended, or of any regulation made under the Act has not been complied with in relation to the order, he or she may, under paragraph 2 of Schedule 2 to the Act as applied by paragraph 5 of Schedule 6 to the Act, within six weeks from 18 April 2013, make an application to the High Court.

Dated: 18 April 2013

N P Brain
Head of Legal and Democratic Services

North Somerset Council
Town Hall
Walliscote Grove Road
Weston-super-Mare
BS23 1UJ

Date:13th December 2012

**Highways Act 1980
Section 118**

North Somerset District Council

**(Part of Footpath AX 6/15 Bleadon Quarry,
Bridge Road, Bleadon)**

**Public Path Extinguishment
Order No. 13 2012**

**N P Brain
Head of Legal and Democratic Services
Town Hall
Walliscote Grove Road
Weston-super-Mare
BS23 1UJ**

Ref: PPO 156

HIGHWAYS ACT 1980, SECTION 118

NORTH SOMERSET DISTRICT COUNCIL

**(PART OF FOOTPATH AX 6/15 BLEADON QUARRY,
BRIDGE ROAD, BLEADON)
PUBLIC PATH EXTINGUISHMENT ORDER NO. 13 2012**

This order is made by North Somerset District Council ("the authority") under Section 118 of the Highways Act 1980 because it appears to the authority that the footpath described in paragraph 1 below is not needed for public use.

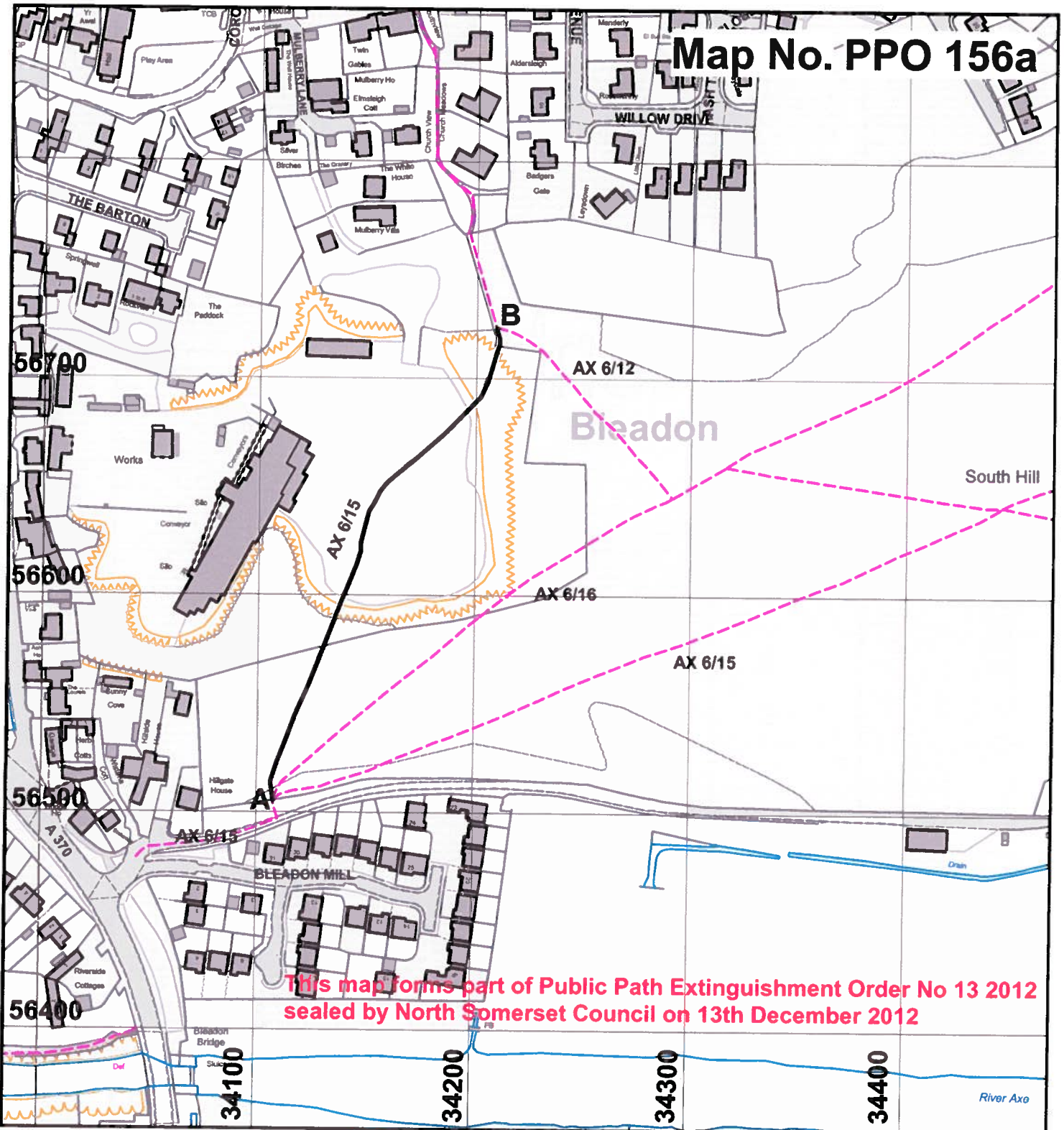
BY THIS ORDER:

1. The public right of way over the land situate at Bleadon Quarry, Bridge Road, Bleadon and shown by a continuous bold line on the map PPO 156a attached to this order and described in the Schedule to this order shall be extinguished on the date of confirmation of this order.

SCHEDULE

DESCRIPTION OF SITE OF EXISTING PATH OR WAY

That part of Public Footpath AX 6/15 from point A (Grid Reference ST 34108 56505) running in a generally north north easterly direction for a distance of 250 metres to point B (Grid Reference ST 34209 56724), as shown by a continuous bold line on Map No. PPO 156a.



This map forms part of Public Path Extinguishment Order No 13 2012 sealed by North Somerset Council on 13th December 2012

Highways Act 1980 - Section 118 North Somerset District Council

Public Path Extinguishment Order No 13 2012

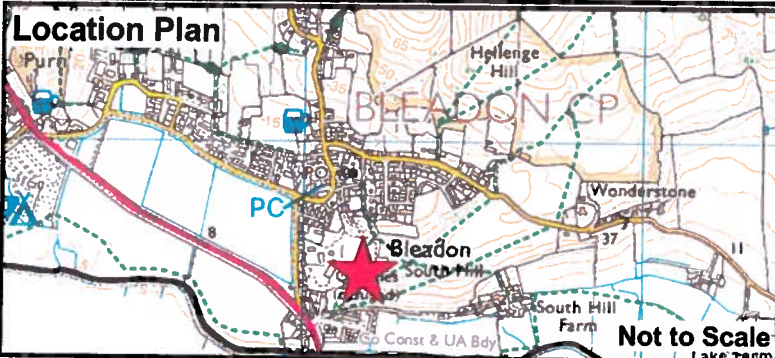
Footpath AX 6/15 Bleadon Quarry, Bridge Road, Bleadon



Development & Environment

Public Rights of Way
Streets and Open Spaces
North Somerset Council
Town Hall
Walliscombe Grove Road
Weston-super-Mare
BS23 1UJ

Tel: 01934 888 802



Scale 1:2500



Date 3 December 2012

Grid Square ST 3456

Drawn by E Bowman

Path to be extinguished **A - B**

Connecting Paths

Not to Scale

Given under the Common Seal of North Somerset District Council the 13th day of December 2012.

THE COMMON SEAL of)
NORTH SOMERSET)
DISTRICT COUNCIL)
was hereunto affixed in)
the presence of:)

14842



HEAD OF LEGAL AND DEMOCRATIC SERVICES

North Somerset District Council)
hereby confirms the foregoing)
Order as an unopposed Order)
this 4th day of April 2013)

15032



HEAD OF LEGAL AND DEMOCRATIC SERVICES

Date: 13th December 2012

**Highways Act 1980
Section 119**

North Somerset District Council

**(Part of Footpath AX 6/16 on South Hill near
Bleadon Quarry, Bridge Road, Bleadon)**

**Public Path Diversion Order
No. 14 2012**

**N P Brain
Head of Legal and Democratic Services
Town Hall
Walliscote Grove Road
Weston-super-Mare
BS23 1UJ**

Ref: PPO 156

HIGHWAYS ACT 1980

NORTH SOMERSET DISTRICT COUNCIL

**(PART OF FOOTPATH AX 6/16 ON SOUTH HILL NEAR
BLEADON QUARRY, BRIDGE ROAD, BLEADON)**

PUBLIC PATH DIVERSION ORDER No. 14 2012

This Order is made by North Somerset District Council ("the authority") under Section 119 of the Highways Act 1980 ("the 1980 Act") because it appears to the authority that in the interests of the owners of the land crossed by the footpath described in paragraph 1 of the Order it is expedient that the line of the path should be diverted.

The applicants have agreed to defray any compensation which becomes payable in consequence of the coming into force of this Order and any expenses which are incurred in bringing the new site of the path into a fit condition for use by the public.

BY THIS ORDER:

1. The public right of way over the land situated on South Hill near Bleadon Quarry, Bridge Road, Bleadon and shown by a bold continuous line on the Map No. PPO 156b contained in this Order and described in Part 1 of the Schedule to this Order shall be stopped up after 28 days from the date of confirmation of this order.
2. There shall at the end of 28 days from the date of confirmation of this Order be a public footpath over the land situated on South Hill near Bleadon Quarry, Bridge Road, Bleadon described in Part 2 of the Schedule and shown by a bold broken line on the Map No. PPO 156b as attached to this Order.

SCHEDULE

PART 1

DESCRIPTION OF SITE OF EXISTING PATH OR WAY

That part of Public Footpath AX 6/16 in the Parish of Bleadon from point C (Grid Ref ST 34203 56590) running in a generally north easterly direction for a distance of approximately 60 metres, to point D (Grid Ref ST 34253 56624) as shown by a bold continuous line on Map No. PPO 156b.

PART 2

DESCRIPTION OF SITE OF NEW PATH OR WAY

A public footpath to be known as Footpath AX 6/16 in the Parish of Bleadon will commence from point C (Grid Ref ST 34203 56590), running in a generally east north easterly, then north easterly, then northerly direction for a distance of approximately 69 metres around the fence line of the quarry to point D (Grid Ref ST 34253 56624) as shown by a bold broken line on Map No. PPO 156b.

The width of the new route between point C and D will be 2 metres.

Map No. PPO 156b

This map forms part of Public Path Diversion Order No 14 2012 sealed by North Somerset Council on 13th December 2012

AX6/12

Bleadon

AX6/15

56600

D

C

AX6/15

AX6/16

58500

BLEADON MILL

34300

Highways Act 1980 - Section 119 North Somerset District Council

Public Path Diversion Order No 14 2012

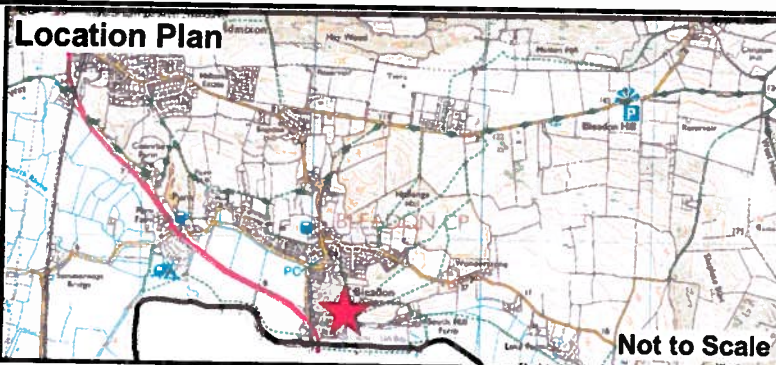
Footpath AX 6/16 on South Hill, near Bleadon Quarry, Bleadon



Development & Environment

Public Rights of Way
Streets and Open Spaces
North Somerset Council
Town Hall
Walliscote Grove Road
Weston-super-Mare
BS23 1UJ

Tel: 01934 888 802



Not to Scale

Scale 1:1250



Date 3 December 2012

Grid Square ST 3456

Drawn by E Bowman

PATH TO BE DIVERTED

- Existing C - D
- Proposed C - D
- Connecting Paths

Given under the Common Seal of North Somerset District Council the 13th day of December 2012.

THE COMMON SEAL of)
NORTH SOMERSET)
DISTRICT COUNCIL)
was hereunto affixed in)
the presence of :)

14840



HEAD OF LEGAL AND DEMOCRATIC SERVICES

North Somerset District Council)
hereby confirms the foregoing)
Order as an unopposed Order)
this 4th day of April 2013)

15029



HEAD OF LEGAL AND DEMOCRATIC SERVICES